

MILFAG 11

BERTRIX GLIDING AREA

VERTICAL LIMITS

4500ft AMSL
FL075 OR FL095

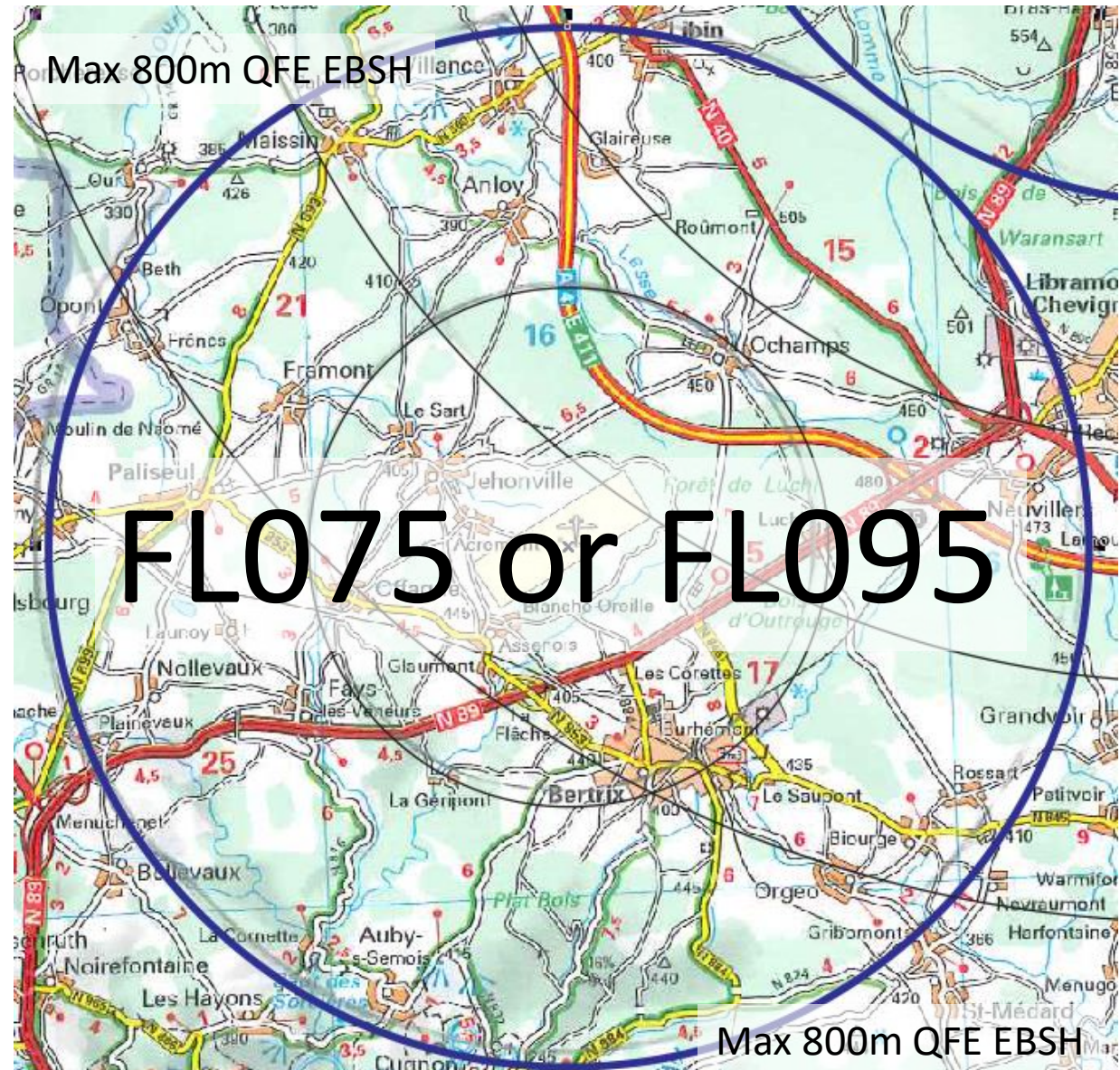
LATERAL LIMITS

AN ARC OF 5NM AROUND EBBX

AIRSPACE CLASSIFICATION

G

	EBSH	EBBX
RWY	05 L/R 14 L/R 23 L/R 32 L/R	06 24
NATURE	GRASS	CONCRETE
LAT	50 02 09N	49 53 30N
LONG	005 24 15E	005 13 26E
ALTITUDE	563 meters 1847 ft	460 meters 1511 ft
TWR	122.175MHZ	130.125MHZ



MILFAG 12

SAINT-HUBERT GLIDING AREA

VERTICAL LIMITS

4500ft AMSL
FL075 OR FL095

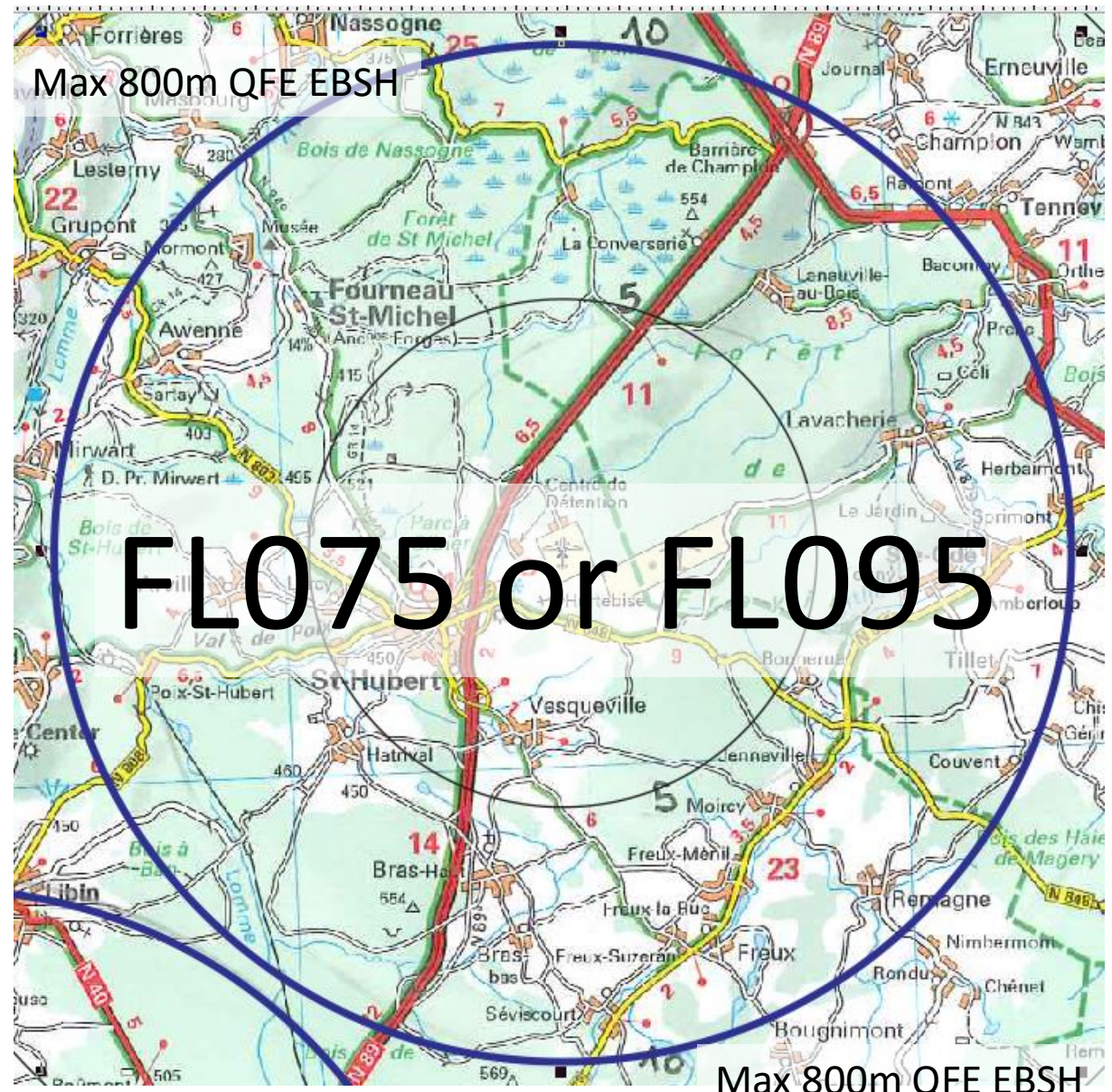
LATERAL LIMITS

AN ARC OF 5NM AROUND EBSH

AIRSPACE CLASSIFICATION

G

	EBSH	EBBX
RWY	05 L/R 14 L/R 23 L/R 32 L/R	06 24
NATURE	GRASS	CONCRETE
LAT	50 02 09N	49 53 30N
LONG	005 24 15E	005 13 26E
ALTITUDE	563 meters 1847 ft	460 meters 1511 ft
TWR	122.175MHZ	130.125MHZ



Max 800m QFE EBSH

MILFAG 13

JOINT MILFAG 11&12

VERTICAL LIMITS

4500ft AMSL
FL075 OR FL095

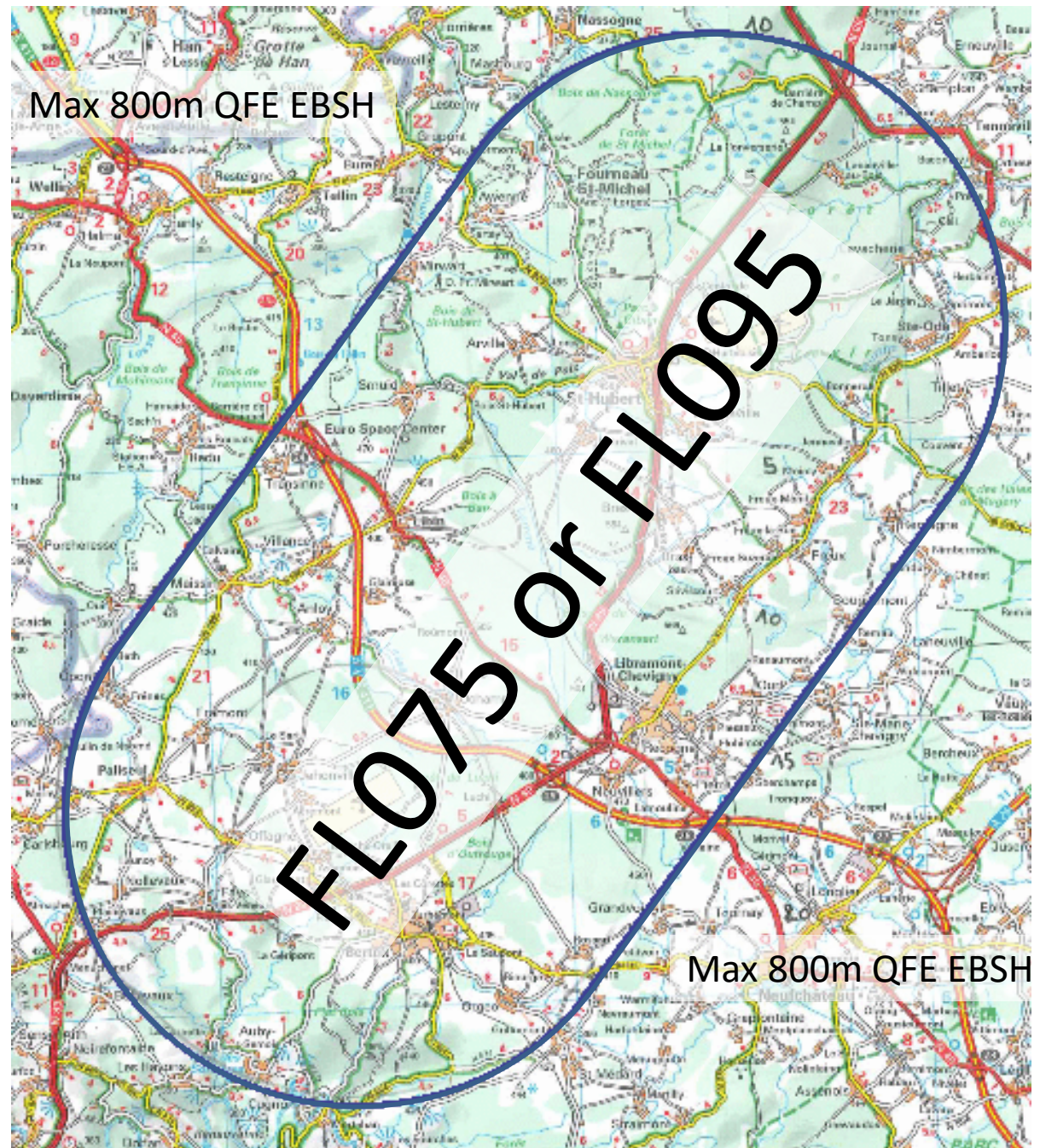
LATERAL LIMITS

AN ARC OF 5NM AROUND EBSH AND EBBX,
JOINT BY THEIR RESPECTIVE TANGENTS

AIRSPACE CLASSIFICATION

G

	EBSH	EBBX
RWY	05 L/R 14 L/R 23 L/R 32 L/R	06 24
NATURE	GRASS	CONCRETE
LAT	50 02 09N	49 53 30N
LONG	005 24 15E	005 13 26E
ALTITUDE	563 meters 1847 ft	460 meters 1511 ft
TWR	122.175MHZ	130.125MHZ



MILFAG 14

LIBIN GLIDING AREA

VERTICAL LIMITS

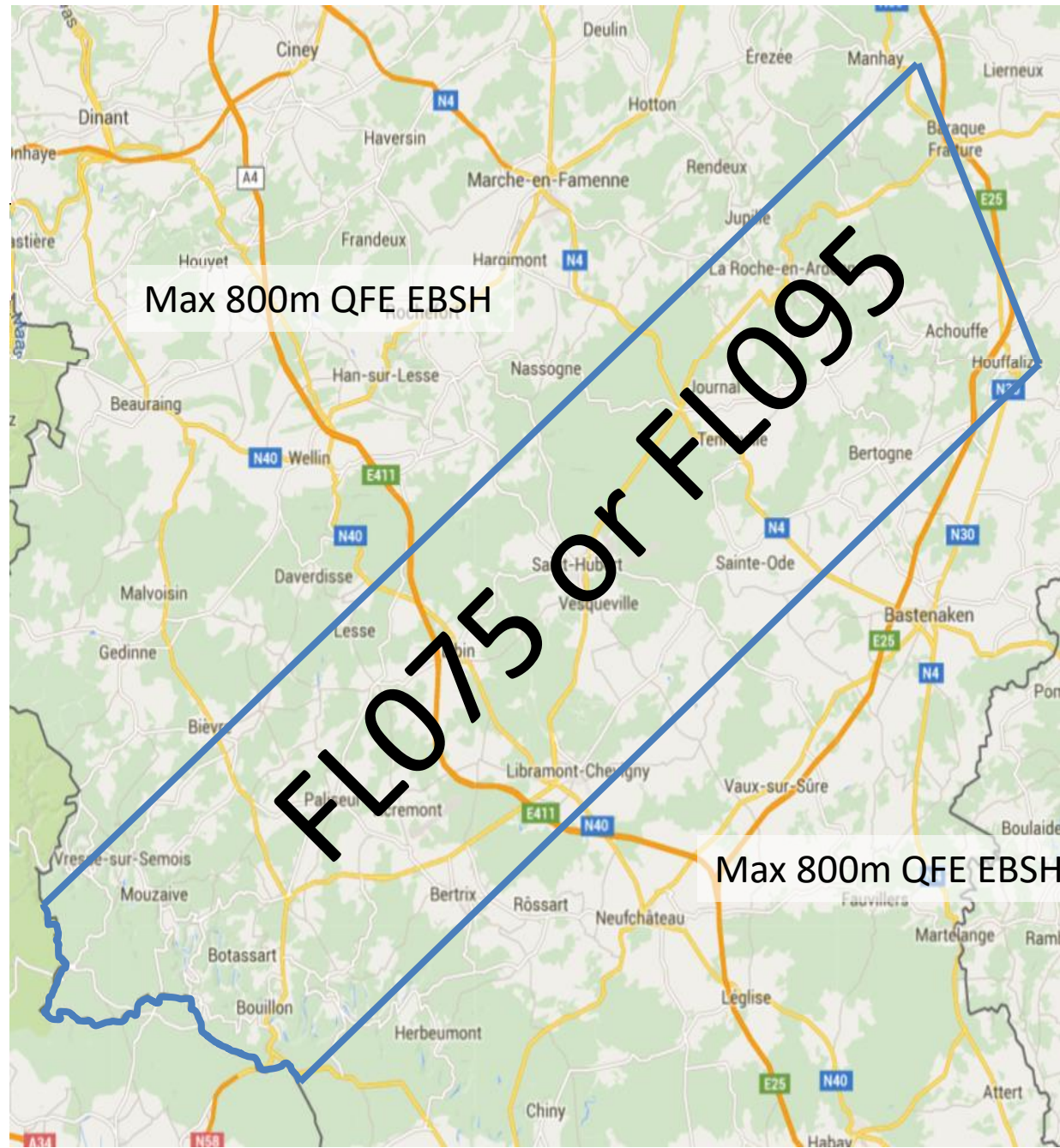
4500ft AMSL
FL075 OR FL095

LATERAL LIMITS

AIRSPACE CLASSIFICATION

G

	EBSH	EBBX
RWY	05 L/R 14 L/R 23 L/R 32 L/R	06 24
NATURE	GRAS	CONCRETE
LONG	05.24.15E	05 13 26E
LAT	50.02.09N	49 53 30N
ALTITUDE	563 meters 1847 ft	460 meters 1511 ft
TWR	122.175MHZ	130.125MHZ



MILFAG 15

SANKT VITH GLIDING AREAS

VERTICAL LIMITS

4500ft AMSL
FL075 OR FL095

LATERAL LIMITS

AIRSPACE CLASSIFICATION

G

	EBSH	EBTX
RWY	05 L/R 14 L/R 23 L/R 32 L/R	06 24
NATURE	GRASS	GRASS
LAT	50 02 09N	50 33 09N
LONG	005 24 15E	005 51 18E
ALTITUDE	563 meters 1847 ft	330 meters 1099 ft
TWR	122.175MHZ	119.000MHZ

